








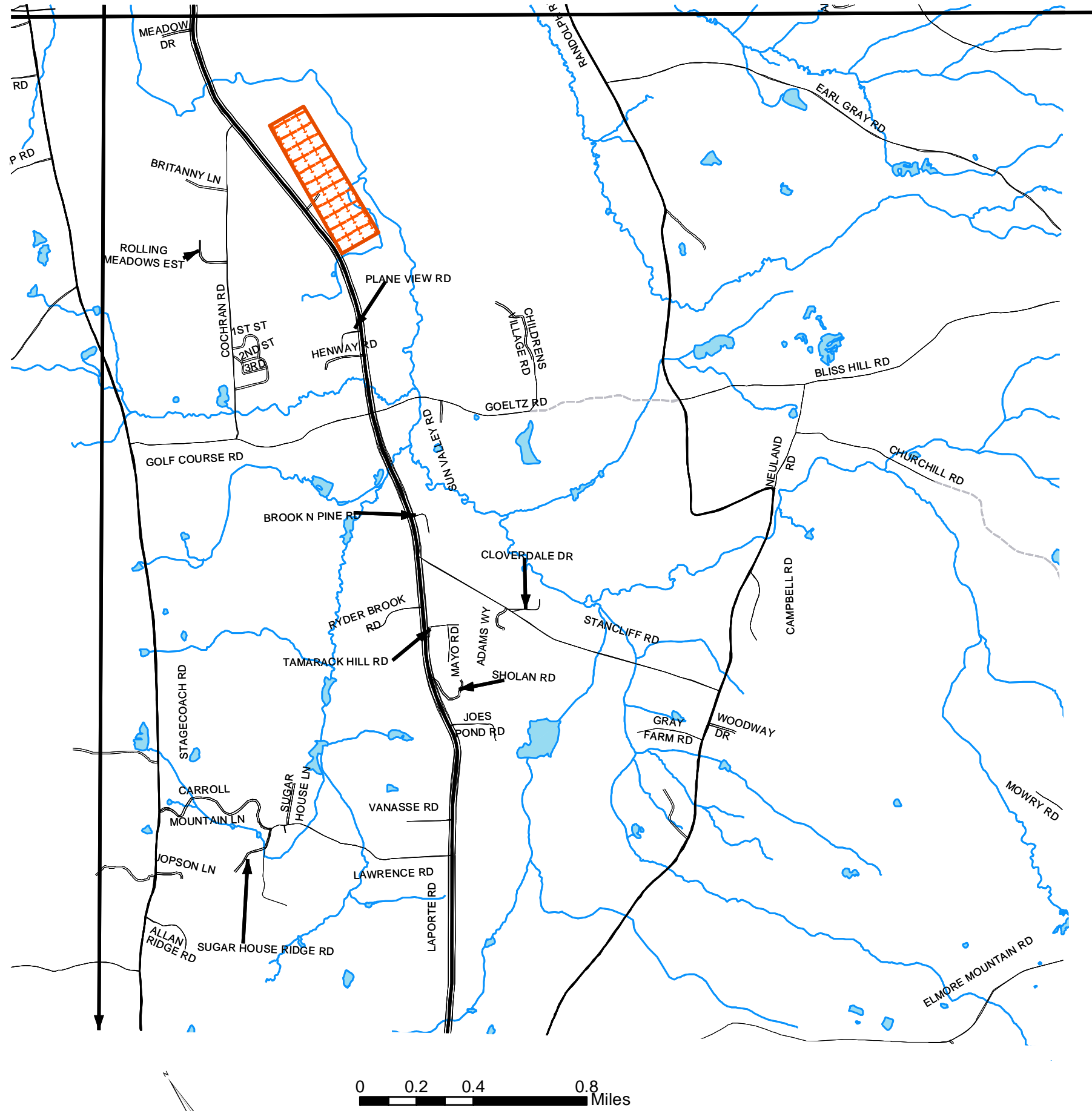


Transportation
Morristown, Vermont
Town Plan
Page 4

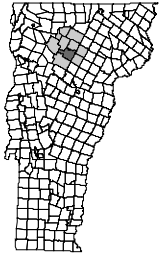
 Airport

Road Type

-  US/State Route
-  Class 2
-  Class 3
-  Class 4
-  Legal Trail
-  Private Road
-  Surface Water
-  Town Boundary



POLITICAL BOUNDARIES: 1:24000 USGS Quadrangles, VCGI, 1991.
 ROADS: 1:5000 Digital Road Centerline Project, VAOT, 1991-1994.
 SURFACE WATER: On-screen digitized from 1:5000 digital orthophotos using USGS 7 1/2' quadrangles and 1:20000 color infrared aerial photography as additional source material, VCGI for VHD-USGS, 2001.
 ZONING: Morristown data, 2000.
 WELLHEAD PROTECTION AREAS: SPAs for groundwater sources (wells, springs), 1:24000 USGS Quadrangles, VANR-DEC-Water Supply Division and VT Dept. of Health, 1998.



Traverse Mercator,
 VT State Plane,
 Meters, NAD83

GIS
 VERMONT GEOGRAPHIC INFORMATION SYSTEM
 Helping Vermonters Visualize Choice

For planning purposes only.
 Not for regulatory interpretation.

Lamoille County
 Planning Commission
 GIS Service Center
Municipal Planning
 Karyl Fuller
 LCPC
 PO Box 1009
 43 Portland Street
 Morrisville, VT 05661-1009
 802.888.4548 f 802.888.6938
 kfuller.lcpc@pshift.com
 www.lamoillecountyplanning.org
 f:\mo_proj_tp02\trans1.mxd

