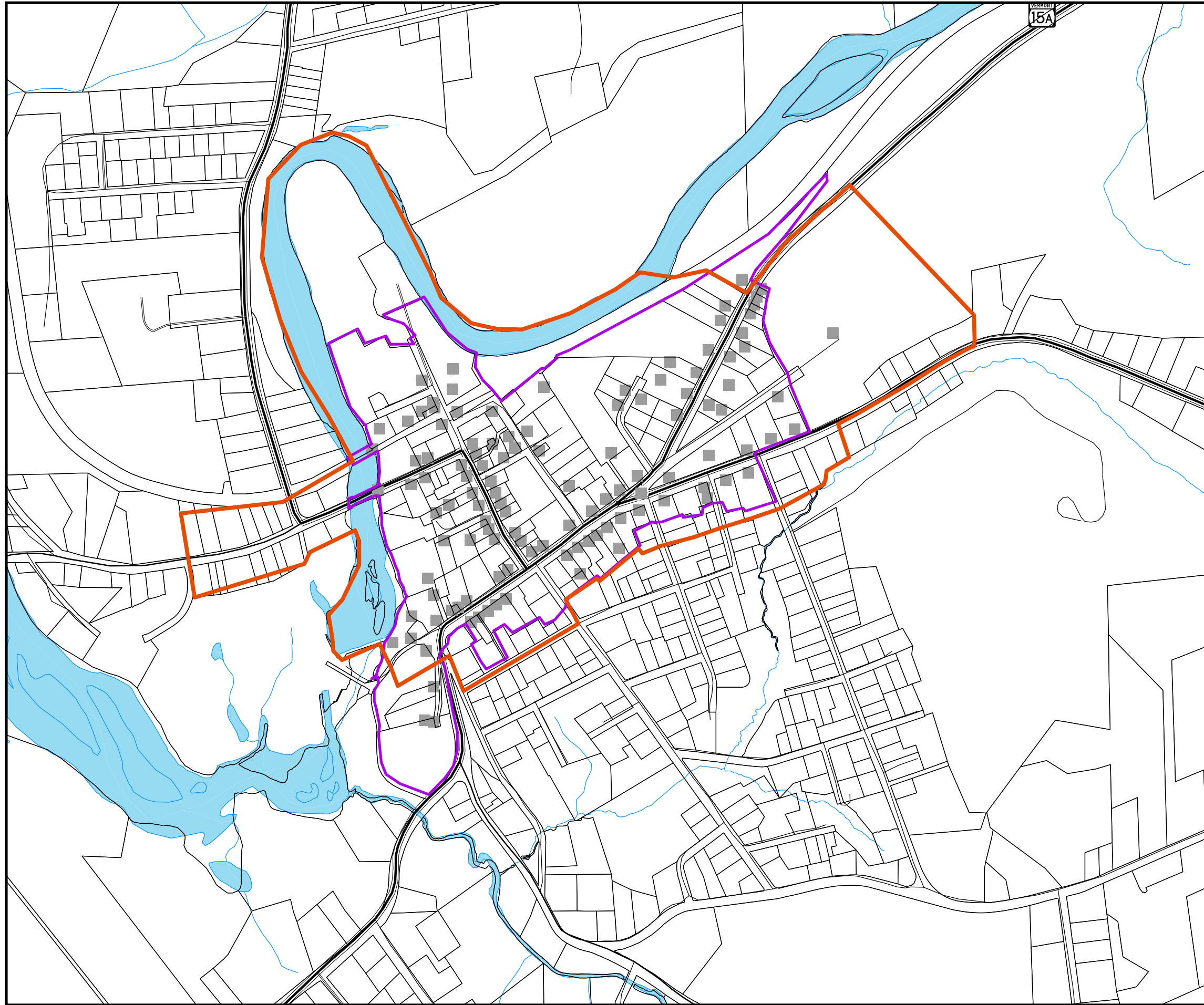






# Historic Resources Map

Morristown, Vermont  
Town Plan



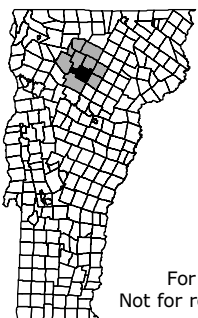
-  Designated Downtown District
-  Historic District
-  Parcel Line
-  Historic Building

POLITICAL BOUNDARIES: 1:24000 USGS Quadrangles, VCGI, 1991.


ROADS: 1:5000 E-911 Road Data, 2006.

SURFACE WATER: On-screen digitized from 1:5000 digital orthophotos using USGS 7 1/2' quadrangles and 1:20000 color infrared aerial photography as additional source material, VCGI for VHD-USGS, 2001.

AG. SOILS (Prime and Statewide Ag without Hydric.): Optically scanned from 1:20000 USDA-NRCS soil maps, 1981. Attributes updated 2007.



Traverse Mercator,  
VT State Plane,  
Meters, NAD83



VERMONT GEOGRAPHIC INFORMATION SYSTEM  
Helping Vermonters Visualize Choice

For planning purposes only.  
Not for regulatory interpretation.

Lamoille County  
Planning Commission  
GIS Service Center  
**Municipal Planning**



Karyl Fuller  
LCPC  
632 LaPorte Road  
Morrisville, VT 05661  
802.888.4548 f 802.888.6938  
karyl@lpcvt.org  
www.lpcvt.org

